


Building of the giant model of Poynton Showing the collieries and railways c1900



Map 75" to mile laid out on the table



Adding the contours



This is an ongoing project depicting, in the main, the colliery area in Poynton circa 1900

Building up the shape



Adding paper mache



This is an ongoing project depicting, in the main, the colliery area in Poynton circa 1900

Canals and railway tracks outlined



Trees made to scale



Grass added & railway buildings




Then the hedgerows




Working out where the collieries go




First tree added and watered in




More detail added over the weeks



Colliery buildings added



The "slag heaps" are made from real spoil from the heap in the car park



Note the fabulous painted panel giving depth



Progress to April 2009